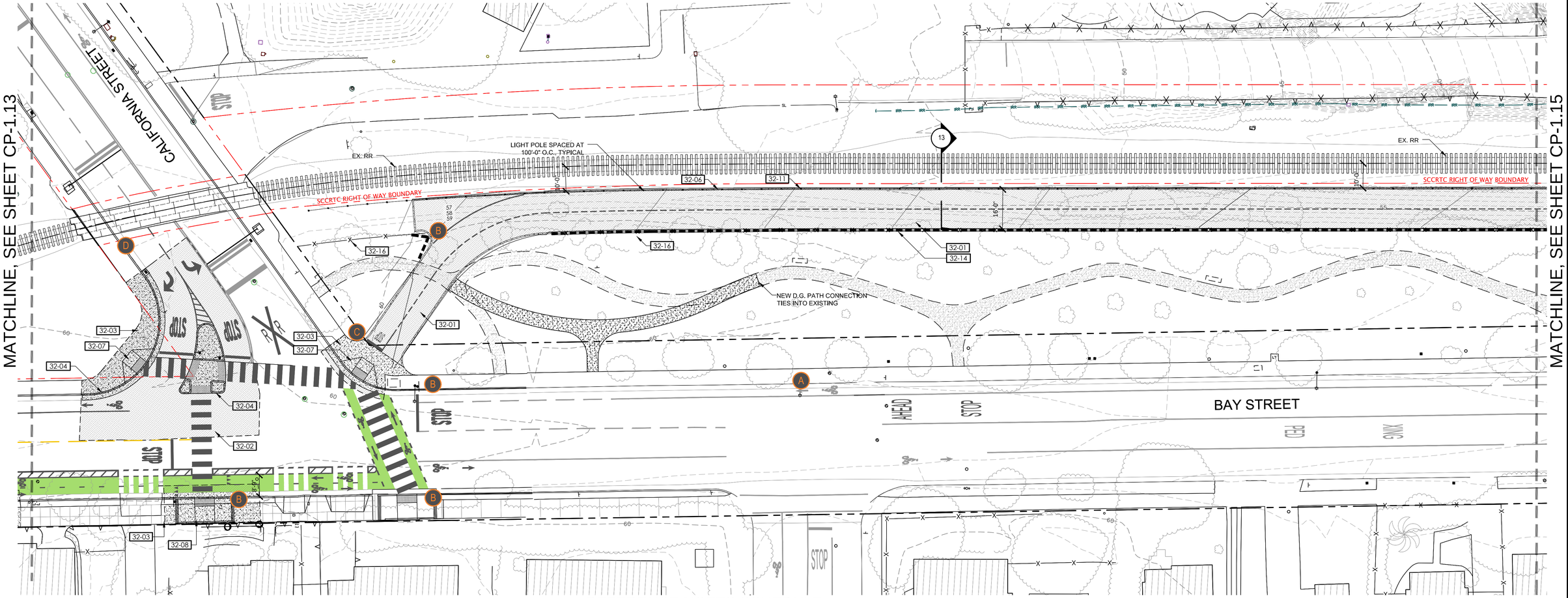

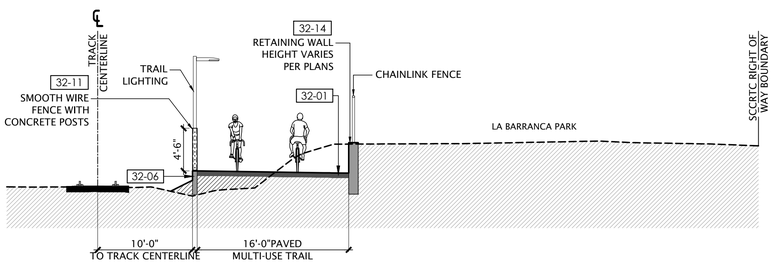

SECTION 13 SCALE 1/8"=1'-0"

REFERENCE NOTES SCHEDULE

SYMBOL	DESCRIPTION	DETAIL
	05 METAL FABRICATIONS	
05-01	BRIDGE	2/BR-1
	10 SPECIALTIES	
10-01	R1-1 SIGN	
10-02	R8-8 SIGN	
10-03	W10-1 SIGN	
10-04	W11-15 SIGN	
	32 EXTERIOR IMPROVEMENTS	
32-01	ASPHALT CONCRETE BIKE PATH STANDARD CONDITION	D/CD-1.01
32-02	ASPHALT CONCRETE PAVING	A/CD-1.01
32-03	CONCRETE SIDEWALK	
32-04	CONCRETE CURB TYPE 1 CITY STANDARD	
32-05	CONCRETE CURB TYPE 2 FLUSH EDGE	C/CD-1.01
32-06	CONCRETE CURB TYPE 3 RETAINING	
32-07	CURB RAMP CASE A	
32-08	CURB RAMP CASE C	
32-09	CURB RAMP CASE F	
32-10	CURB RAMP CASE G	
32-11	SMOOTH WIRE FENCE	F/CD-1.02
32-12	MOUNTED CURB SYSTEM	
32-13	CONCRETE WHEEL STOP	
32-14	RETAINING WALL	
32-15	BOLLARD	
32-16	RELOCATED FENCING	
	33 UTILITIES	
33-01	POST MOUNTED RECTANGULAR RAPID FLASHING BEACON (RRFB)	
33-02	POST MOUNTED RECTANGULAR RAPID FLASHING BEACON W/ PUSH BUTTON (RRFB)	
A	WAY FINDING/DIRECTIONAL SIGN PLACEHOLDER LOCATION	E/CD-1.01

0 10 20 40 60

rrm design group

DIG ALERT
DIAL TOLL FREE
811
AT LEAST 2 DAYS BEFORE YOU DIG

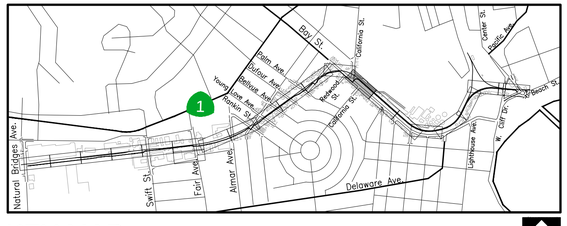

KEY MAP SCALE 1"=1500'-0"

REGISTERED LANDSCAPE ARCHITECT MICHAEL S. SHERMAN NO. 4126 STATE OF CALIFORNIA
PRELIMINARY NOT FOR CONSTRUCTION

REVISIONS

CITY OF SANTA CRUZ
PUBLIC WORKS DEPARTMENT
809 Center Street, Room 201
Santa Cruz, CA 95060

RAIL TRAIL SEGMENT 7 MULTI-USE TRAIL
CONSTRUCTION PLAN

REFERENCES			
FIELD BOOK:	DATE	9/2/16	SCALE AS SHOWN
	DRAWN	KS	CP-1.14
DRAWING #: CP-0193-01-RC15	DESIGN	KS/MS	VAULT NO.
	CHECKED	MS	

9/2/2016

Layout Tab Name: CP-1.14, Image(s): Xref: Sheet_MatchLine=0.dwg: XT00193-01-RC15.dwg: XT0193-01-RC15.dwg: XB-0193-01-RC15.dwg: XB0WMP-0193-01-RC15.dwg: XGCSMP-0193-01-RC15.dwg: XC-0193-01-RC15.dwg: XG-0193-01-RC15.dwg
N:\000\0193-01-RC15-Rail-Trail-Segment-7\Plansing\CivilDocs\MultiUse\CP-0193-01-RC15.dwg, Plotted By: MMDolinski, Plotted: Sep 02, 2016 - 4:52pm

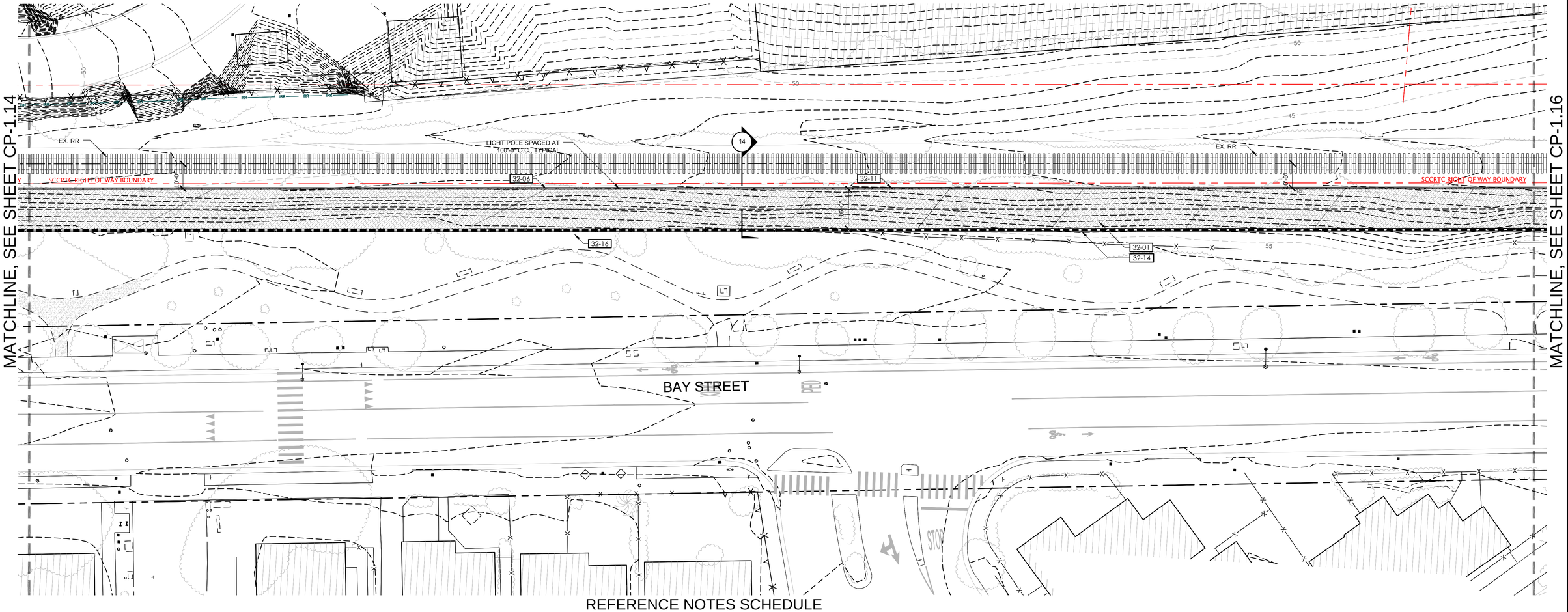

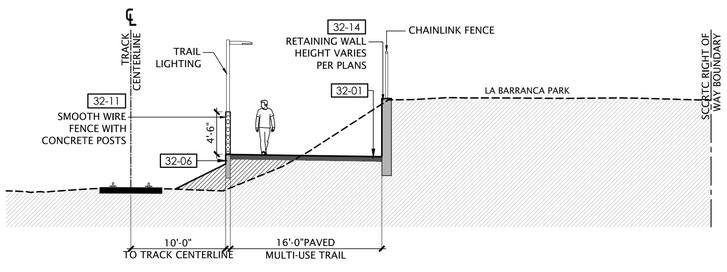

SECTION 14 SCALE 1/8"=1'-0"

REFERENCE NOTES SCHEDULE

SYMBOL	DESCRIPTION	DETAIL
	05 METAL FABRICATIONS	
05-01	BRIDGE	2/BR-1
	10 SPECIALTIES	
10-01	R1-1 SIGN	
10-02	R8-8 SIGN	
10-03	W10-1 SIGN	
10-04	W11-15 SIGN	
	32 EXTERIOR IMPROVEMENTS	
32-01	ASPHALT CONCRETE BIKE PATH STANDARD CONDITION	D/CD-1.01
32-02	ASPHALT CONCRETE PAVING	A/CD-1.01
32-03	CONCRETE SIDEWALK	
32-04	CONCRETE CURB TYPE 1 CITY STANDARD	
32-05	CONCRETE CURB TYPE 2 FLUSH EDGE	C/CD-1.01
32-06	CONCRETE CURB TYPE 3 RETAINING	
32-07	CURB RAMP CASE A	
32-08	CURB RAMP CASE C	
32-09	CURB RAMP CASE F	
32-10	CURB RAMP CASE G	
32-11	SMOOTH WIRE FENCE	F/CD-1.02
32-12	MOUNTED CURB SYSTEM	
32-13	CONCRETE WHEEL STOP	
32-14	RETAINING WALL	
32-15	BOLLARD	
32-16	RELOCATED FENCING	
	33 UTILITIES	
33-01	POST MOUNTED RECTANGULAR RAPID FLASHING BEACON (RRFB)	
33-02	POST MOUNTED RECTANGULAR RAPID FLASHING BEACON W/ PUSH BUTTON (RRFB)	
A	WAY FINDING/DIRECTIONAL SIGN PLACEHOLDER LOCATION	E/CD-1.01

0 10 20 40 60

rrm design group

DIG ALERT
DIAL TOLL FREE
811
AT LEAST 2 DAYS BEFORE YOU DIG

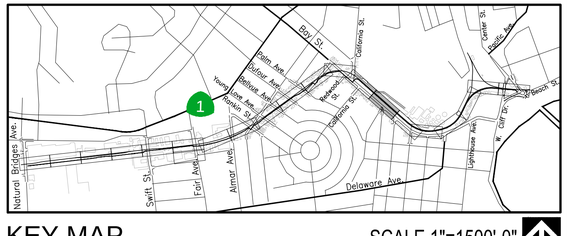

KEY MAP SCALE 1"=1500'-0"

REGISTERED LANDSCAPE ARCHITECT MICHAEL S. SHERMAN NO. 4750 STATE OF CALIFORNIA 10/30/17 PRELIMINARY WORK PRODUCT NOT FOR CONSTRUCTION

REVISIONS

CITY OF SANTA CRUZ
PUBLIC WORKS DEPARTMENT
809 Center Street, Room 201
Santa Cruz, CA 95060

RAIL TRAIL SEGMENT 7
MULTI-USE TRAIL
CONSTRUCTION PLAN

REFERENCES	DATE	9/2/16	SCALE AS SHOWN
FIELD BOOK:	DRAWN	KS	CP-1.15
DRAWING #: CP-0193-01-RC15	DESIGN	KS/MS	VAULT NO.
	CHECKED	MS	

9/2/2016

Layout Tab Name: CP-1.15, Images: , Xrefs: Stamp_MetaBlanked.dwg; XT0193-01-RC15.dwg; XR-0193-01-RC15.dwg; 300NAP-0193-01-RC15.dwg; SECS_0193-01-RC15.dwg; XC-0193-01-RC15.dwg; XC-0193-01-RC15.dwg
N:\0001\0193-01_RC15-Rail-Trail-Segment-7\Plans\CivilCad\MultiCAD\CP-0193-01-RC15.dwg, Plotted By: KaDzielski, Plotted: Sep 02, 2016 - 4:53pm

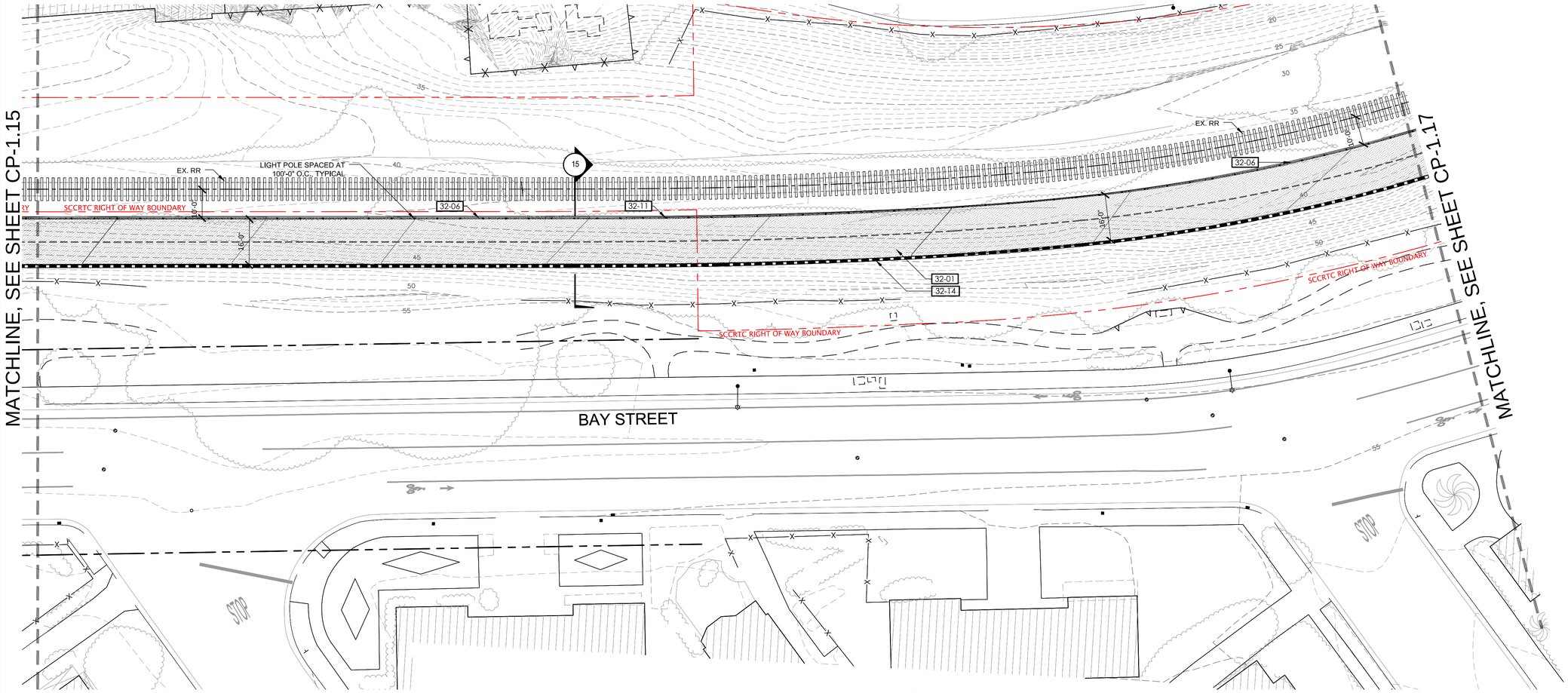

REFERENCE NOTES SCHEDULE

SYMBOL	DESCRIPTION	DETAIL
	05 METAL FABRICATIONS	2/BR-1
05-01	BRIDGE	
	10 SPECIALTIES	
10-01	R1-1 SIGN	
10-02	R8-8 SIGN	
10-03	W10-1 SIGN	
10-04	W11-15 SIGN	
	32 EXTERIOR IMPROVEMENTS	
32-01	ASPHALT CONCRETE BIKE PATH STANDARD CONDITION	D/CD-1.01
32-02	ASPHALT CONCRETE PAVING	A/CD-1.01
32-03	CONCRETE SIDEWALK	
32-04	CONCRETE CURB TYPE 1 CITY STANDARD	
32-05	CONCRETE CURB TYPE 2 FLUSH EDGE	C/CD-1.01
32-06	CONCRETE CURB TYPE 3 RETAINING	
32-07	CURB RAMP CASE A	
32-08	CURB RAMP CASE C	
32-09	CURB RAMP CASE F	
32-10	CURB RAMP CASE G	
32-11	SMOOTH WIRE FENCE	F/CD-1.02
32-12	MOUNTED CURB SYSTEM	
32-13	CONCRETE WHEEL STOP	
32-14	RETAINING WALL	
32-15	BOLLARD	
32-16	RELOCATED FENCING	
	33 UTILITIES	
33-01	POST MOUNTED RECTANGULAR RAPID FLASHING BEACON (RRFB)	
33-02	POST MOUNTED RECTANGULAR RAPID FLASHING BEACON W/ PUSH BUTTON (RRFB)	
A	WAY FINDING/DIRECTIONAL SIGN PLACEHOLDER LOCATION	E/CD-1.01

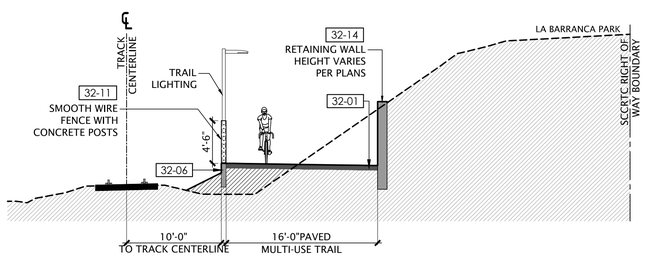

SECTION 15 SCALE 1/8"=1'-0"

0 10 20 40 60

rrm design group

DIG ALERT
DIAL TOLL FREE
811
AT LEAST 2 DAYS BEFORE YOU DIG

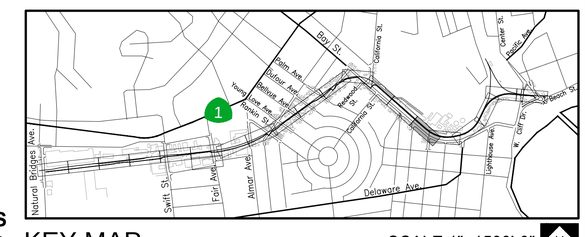

KEY MAP SCALE 1"=1500'-0"

REGISTERED LANDSCAPE ARCHITECT MICHAEL S. SHERMAN No. 3730 STATE OF CALIFORNIA
PRELIMINARY NOT FOR CONSTRUCTION

REVISIONS

CITY OF SANTA CRUZ 1866 CALIFORNIA

CITY OF
SANTA CRUZ
PUBLIC WORKS DEPARTMENT
809 Center Street, Room 201
Santa Cruz, CA 95060

RAIL TRAIL SEGMENT 7
MULTI-USE TRAIL
CONSTRUCTION PLAN

REFERENCES	DATE	9/2/16	SCALE AS SHOWN
FIELD BOOK:	DRAWN	KS	CP-1.16
DRAWING #: CP-0193-01-RC15	DESIGN	KS/MS	VAULT NO.
	CHECKED	MS	

9/2/2016

Layout Tab Name: CP-1.16, Images: Xrefs: Sheet_MSeDiamond.dwg, XTB0193-01-RC15.dwg, XT0193-01-RC15.dwg, XB-0193-01-RC15.dwg, XGENMAP-0193-01-RC15.dwg, SECS_0193-01-RC15.dwg, XC-0193-01-RC15.dwg, XU-0193-01-RC15.dwg
N:\DOT\0193-01-RC15-Rail-Trail-Segment-7\Planning\CivilDocs\AutoCAD\CP-0193-01-RC15.dwg, Plotted By: KMSpadaski, Plotted: Sep 02, 2016 - 4:54pm

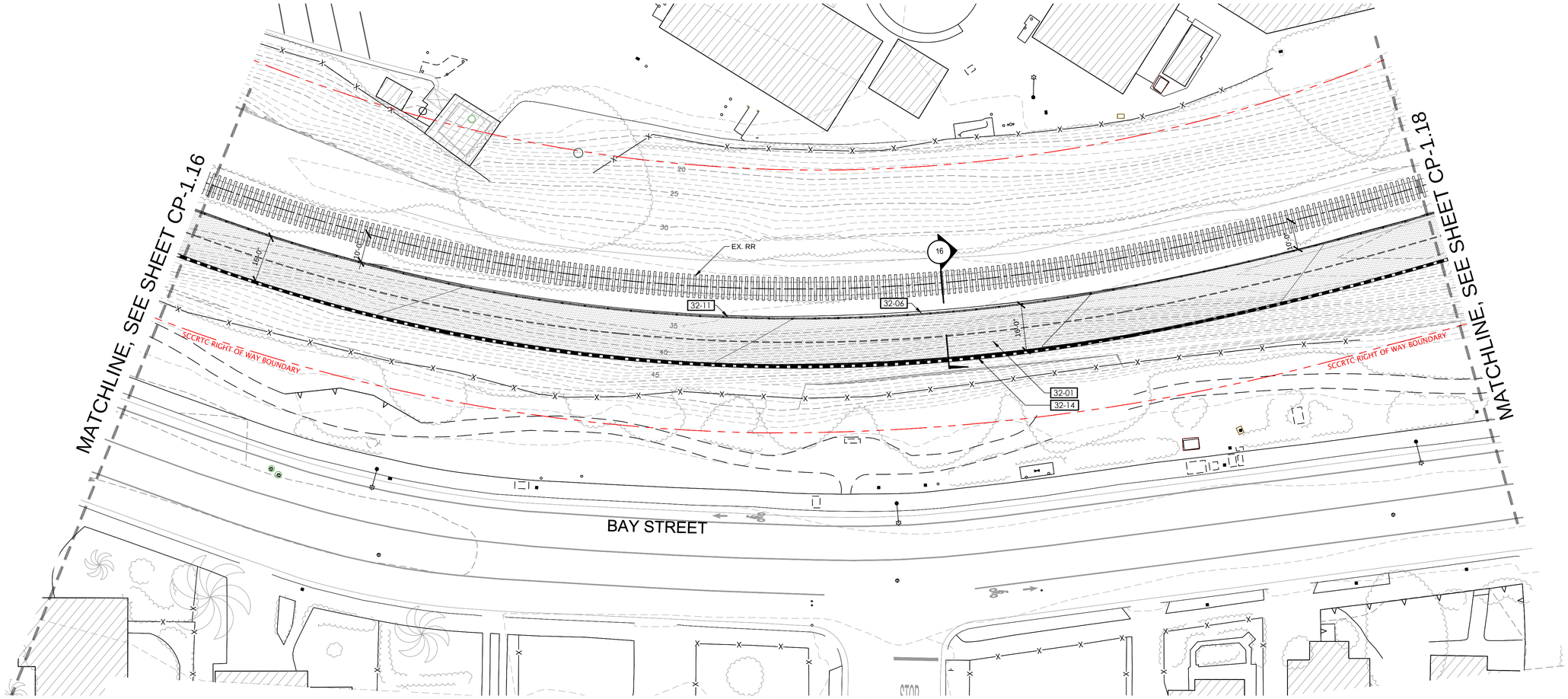

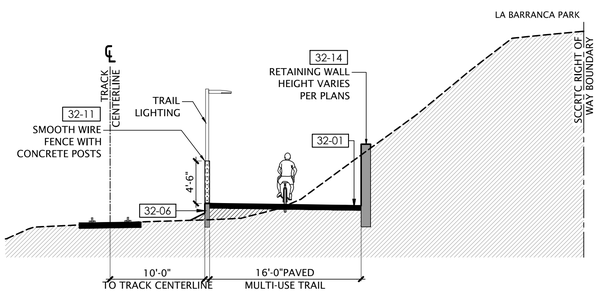

SECTION 16 SCALE 1/8"=1'-0"

REFERENCE NOTES SCHEDULE

SYMBOL	DESCRIPTION	DETAIL
	05 METAL FABRICATIONS	
05-01	BRIDGE	2/BR-1
	10 SPECIALTIES	
10-01	R1-1 SIGN	
10-02	R8-8 SIGN	
10-03	W10-1 SIGN	
10-04	W11-15 SIGN	
	32 EXTERIOR IMPROVEMENTS	
32-01	ASPHALT CONCRETE BIKE PATH STANDARD CONDITION	D/CD-1.01
32-02	ASPHALT CONCRETE PAVING	A/CD-1.01
32-03	CONCRETE SIDEWALK	
32-04	CONCRETE CURB TYPE 1 CITY STANDARD	
32-05	CONCRETE CURB TYPE 2 FLUSH EDGE	C/CD-1.01
32-06	CONCRETE CURB TYPE 3 RETAINING	
32-07	CURB RAMP CASE A	
32-08	CURB RAMP CASE C	
32-09	CURB RAMP CASE F	
32-10	CURB RAMP CASE G	
32-11	SMOOTH WIRE FENCE	F/CD-1.02
32-12	MOUNTED CURB SYSTEM	
32-13	CONCRETE WHEEL STOP	
32-14	RETAINING WALL	
32-15	BOLLARD	
32-16	RELOCATED FENCING	
	33 UTILITIES	
33-01	POST MOUNTED RECTANGULAR RAPID FLASHING BEACON (RRFB)	
33-02	POST MOUNTED RECTANGULAR RAPID FLASHING BEACON W/ PUSH BUTTON (RRFB)	
A	WAY FINDING/DIRECTIONAL SIGN PLACEHOLDER LOCATION	E/CD-1.01

0 10 20 40 60

rrm design group

DIG ALERT
DIAL TOLL FREE
811
AT LEAST 2 DAYS BEFORE YOU DIG

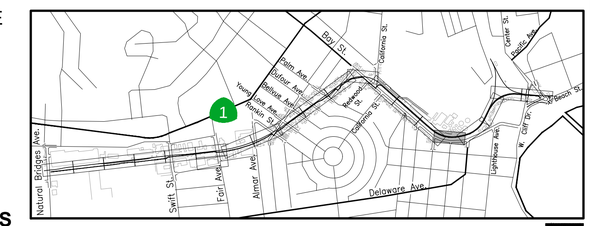

KEY MAP SCALE 1"=1500'-0"

REGISTERED LANDSCAPE ARCHITECT MICHAEL S. SHERRARD NO. 4750 STATE OF CALIFORNIA
PRELIMINARY NOT FOR CONSTRUCTION

REVISIONS

CITY OF SANTA CRUZ 1866 CALIFORNIA

CITY OF
SANTA CRUZ
PUBLIC WORKS DEPARTMENT
809 Center Street, Room 201
Santa Cruz, CA 95060

RAIL TRAIL SEGMENT 7
MULTI-USE TRAIL
CONSTRUCTION PLAN

REFERENCES	DATE	9/2/16	SCALE	AS SHOWN
FIELD BOOK:	DRAWN	KS		CP-1.17
	DESIGN	KS/MS	VAULT NO.	
DRAWING #: CP-0193-01-RC15	CHECKED	MS		

9/2/2016

Layout Tab Name: CP-1.17, Images: , Xrefs: Stamp_MetaBlanked.dwg, 3TB0193-01-RC15.dwg, 3TB0193-01-RC15.dwg, BR-0193-01-RC15.dwg, 30DRAW-0193-01-RC15.dwg, SECS_0193-01-RC15.dwg, XC-0193-01-RC15.dwg, XC-0193-01-RC15.dwg, XC-0193-01-RC15.dwg
N:\0001\0193-01-RC15-Rail-Trail-Segment-7\Plans\CivilCad\MultiCAD\CP-0193-01-RC15.dwg, Plotted By: KAEscobedo, Plotted: Sep 02, 2016 - 4:54pm

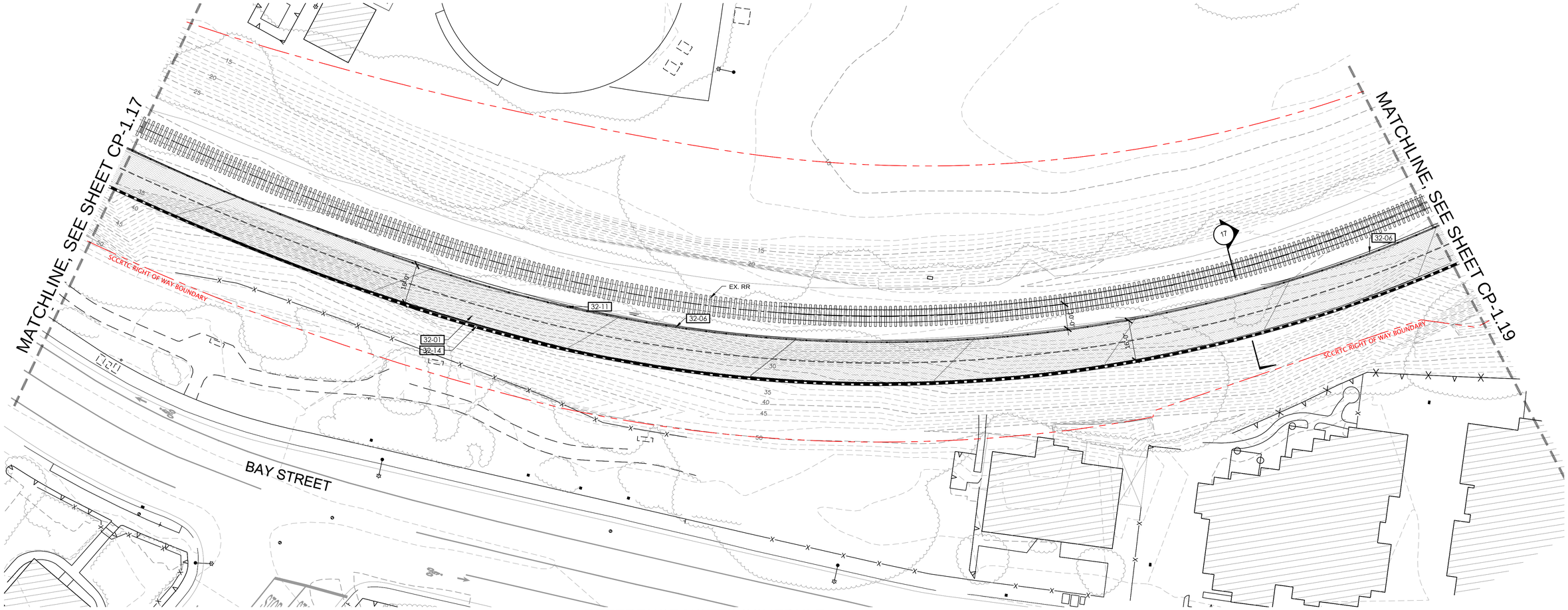

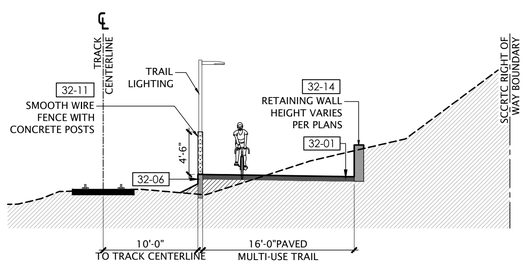

SECTION 17 SCALE 1/8"=1'-0"

REFERENCE NOTES SCHEDULE

SYMBOL	DESCRIPTION	DETAIL
	05 METAL FABRICATIONS	
05-01	BRIDGE	2/BR-1
	10 SPECIALTIES	
10-01	R1-1 SIGN	
10-02	R8-8 SIGN	
10-03	W10-1 SIGN	
10-04	W11-15 SIGN	
	32 EXTERIOR IMPROVEMENTS	
32-01	ASPHALT CONCRETE BIKE PATH STANDARD CONDITION	D/CD-1.01
32-02	ASPHALT CONCRETE PAVING	A/CD-1.01
32-03	CONCRETE SIDEWALK	
32-04	CONCRETE CURB TYPE 1 CITY STANDARD	
32-05	CONCRETE CURB TYPE 2 FLUSH EDGE	C/CD-1.01
32-06	CONCRETE CURB TYPE 3 RETAINING	

SYMBOL	DESCRIPTION	DETAIL
32-07	CURB RAMP CASE A	
32-08	CURB RAMP CASE C	
32-09	CURB RAMP CASE F	
32-10	CURB RAMP CASE G	
32-11	SMOOTH WIRE FENCE	F/CD-1.02
32-12	MOUNTED CURB SYSTEM	
32-13	CONCRETE WHEEL STOP	
32-14	RETAINING WALL	
32-15	BOLLARD	
32-16	RELOCATED FENCING	
	33 UTILITIES	
33-01	POST MOUNTED RECTANGULAR RAPID FLASHING BEACON (RRFB)	
33-02	POST MOUNTED RECTANGULAR RAPID FLASHING BEACON W/ PUSH BUTTON (RRFB)	
A	WAY FINDING/DIRECTIONAL SIGN PLACEHOLDER LOCATION	E/CD-1.01

0 10 20 40 60

rrm design group

DIG ALERT
DIAL TOLL FREE
811
AT LEAST 2 DAYS BEFORE YOU DIG

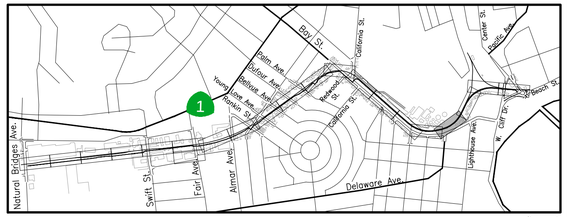

KEY MAP SCALE 1"=1500'-0"

REGISTERED LANDSCAPE ARCHITECT MICHAEL S. SHERRARD No. 2126 STATE OF CALIFORNIA
PRELIMINARY NOT FOR CONSTRUCTION

REVISIONS

CITY OF SANTA CRUZ
PUBLIC WORKS DEPARTMENT
809 Center Street, Room 201
Santa Cruz, CA 95060

RAIL TRAIL SEGMENT 7
MULTI-USE TRAIL
CONSTRUCTION PLAN

REFERENCES	DATE 9/2/16	SCALE	AS SHOWN
FIELD BOOK:	DRAWN KS		CP-1.18
	DESIGN KS/MS	VAULT NO.	
DRAWING #: CP-0193-01-RC15	CHECKED MS		

9/2/2016

Layout Tab Name: CP-1.18, Purpose: , Prefix: Sheet, Attachment:.dwg, P:\0193-01-RC15.dwg, XR:0193-01-RC15.dwg, XR:0193-01-RC15.dwg, XR:0193-01-RC15.dwg, XR:0193-01-RC15.dwg, XC:0193-01-RC15.dwg, XC:0193-01-RC15.dwg, SEDL_0193-01-RC15.dwg, XC:0193-01-RC15.dwg
N:\0001\0193-01-RC15-Rail-Trail-Segment-7\Planning\CivilDocs\AutoCAD\CP-0193-01-RC15.dwg, Plotted By: MMDuplessis, Plotted: Sep 02, 2016 - 4:55pm

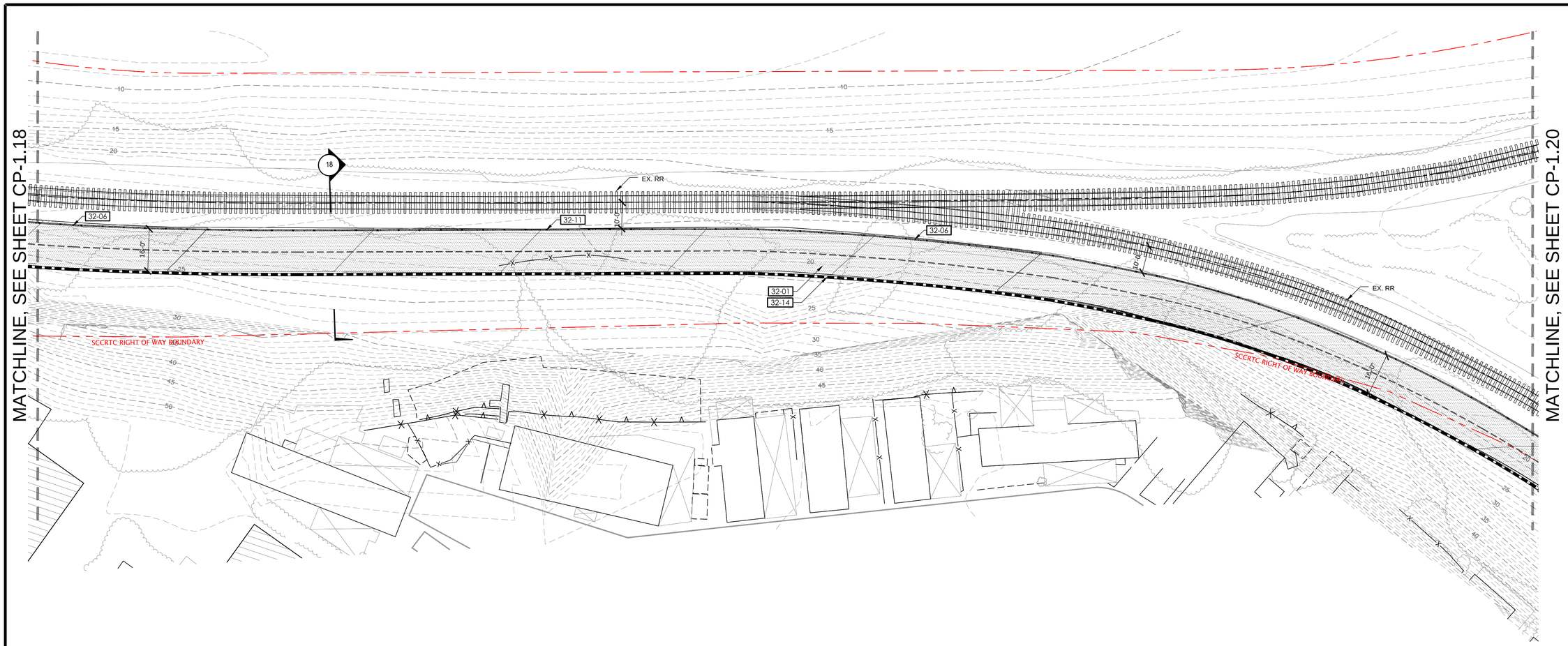

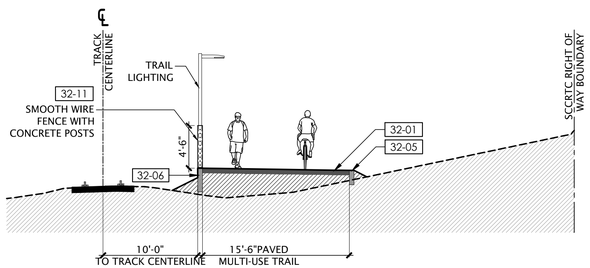

SECTION 18 SCALE 1/8"=1'-0"

REFERENCE NOTES SCHEDULE

SYMBOL	DESCRIPTION	DETAIL
	05 METAL FABRICATIONS	
05-01	BRIDGE	2/BR-1
	10 SPECIALTIES	
10-01	R1-1 SIGN	
10-02	R8-8 SIGN	
10-03	W10-1 SIGN	
10-04	W11-15 SIGN	
	32 EXTERIOR IMPROVEMENTS	
32-01	ASPHALT CONCRETE BIKE PATH STANDARD CONDITION	D/CD-1.01
32-02	ASPHALT CONCRETE PAVING	A/CD-1.01
32-03	CONCRETE SIDEWALK	
32-04	CONCRETE CURB TYPE 1 CITY STANDARD	
32-05	CONCRETE CURB TYPE 2 FLUSH EDGE	C/CD-1.01
32-06	CONCRETE CURB TYPE 3 RETAINING	
32-07	CURB RAMP CASE A	
32-08	CURB RAMP CASE C	
32-09	CURB RAMP CASE F	
32-10	CURB RAMP CASE G	
32-11	SMOOTH WIRE FENCE	F/CD-1.02
32-12	MOUNTED CURB SYSTEM	
32-13	CONCRETE WHEEL STOP	
32-14	RETAINING WALL	
32-15	BOLLARD	
32-16	RELOCATED FENCING	
	33 UTILITIES	
33-01	POST MOUNTED RECTANGULAR RAPID FLASHING BEACON (RRFB)	
33-02	POST MOUNTED RECTANGULAR RAPID FLASHING BEACON W/ PUSH BUTTON (RRFB)	
A	WAY FINDING/DIRECTIONAL SIGN PLACEHOLDER LOCATION	E/CD-1.01

0 10 20 40 60

rrm design group

DIG ALERT
DIAL TOLL FREE
811
AT LEAST 2 DAYS BEFORE YOU DIG

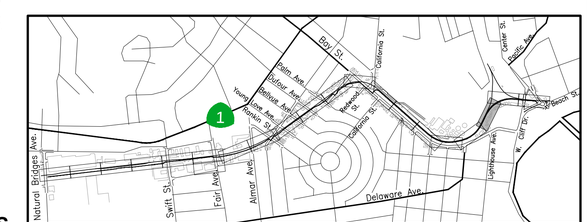

KEY MAP SCALE 1"=1500'-0"

REGISTERED LANDSCAPE ARCHITECT MICHAEL S. SHERMAN NO. 4730 STATE OF CALIFORNIA
PRELIMINARY NOT FOR CONSTRUCTION

REVISIONS	

CITY OF SANTA CRUZ
PUBLIC WORKS DEPARTMENT
809 Center Street, Room 201
Santa Cruz, CA 95060

RAIL TRAIL SEGMENT 7
MULTI-USE TRAIL
CONSTRUCTION PLAN

REFERENCES	DATE 9/2/16	SCALE AS SHOWN	
FIELD BOOK:	DRAWN KS	CP-1.19	
DRAWING #: CP-0193-01-RC15	DESIGN KS/MS	VAULT NO.	
	CHECKED MS		

9/2/2016

Layout Tab Name: CP-1.19, Images: , Xrefs: Sitmap_MetaBoundary, 3TB0193-01-RC15.dwg, 3TB0193-01-RC15.dwg, BE-0193-01-RC15.dwg, 30DRAIN-0193-01-RC15.dwg, SECS_0193-01-RC15.dwg, 3C-0193-01-RC15.dwg, 3C-0193-01-RC15.dwg, 3C-0193-01-RC15.dwg
N:\2003\0193-01_RC15-Rail-Trail-Segment-7\Plans\ExtDwg\MultiCAD\CP-0193-01-RC15.dwg, Plotted By: KMDodsdale, Plotted: Sep 02, 2016 - 4:56pm

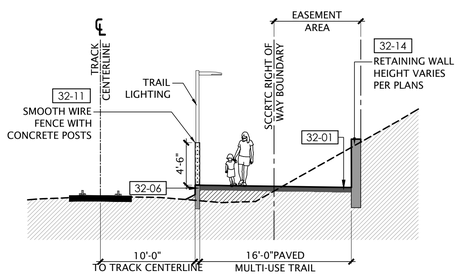

SECTION 19 SCALE 1/8"=1'-0"

REFERENCE NOTES SCHEDULE

SYMBOL	DESCRIPTION	DETAIL
	05 METAL FABRICATIONS	
05-01	BRIDGE	2/BR-1
	10 SPECIALTIES	
10-01	R1-1 SIGN	
10-02	R8-8 SIGN	
10-03	W10-1 SIGN	
10-04	W11-15 SIGN	
	32 EXTERIOR IMPROVEMENTS	
32-01	ASPHALT CONCRETE BIKE PATH STANDARD CONDITION	D/CD-1.01
32-02	ASPHALT CONCRETE PAVING	A/CD-1.01
32-03	CONCRETE SIDEWALK	
32-04	CONCRETE CURB TYPE 1 CITY STANDARD	
32-05	CONCRETE CURB TYPE 2 FLUSH EDGE	C/CD-1.01
32-06	CONCRETE CURB TYPE 3 RETAINING	

SYMBOL	DESCRIPTION	DETAIL
32-07	CURB RAMP CASE A	
32-08	CURB RAMP CASE C	
32-09	CURB RAMP CASE F	
32-10	CURB RAMP CASE G	
32-11	SMOOTH WIRE FENCE	F/CD-1.02
32-12	MOUNTED CURB SYSTEM	
32-13	CONCRETE WHEEL STOP	
32-14	RETAINING WALL	
32-15	BOLLARD	
32-16	RELOCATED FENCING	
	33 UTILITIES	
33-01	POST MOUNTED RECTANGULAR RAPID FLASHING BEACON (RRFB)	
33-02	POST MOUNTED RECTANGULAR RAPID FLASHING BEACON W/ PUSH BUTTON (RRFB)	
A	WAY FINDING/DIRECTIONAL SIGN PLACEHOLDER LOCATION	E/CD-1.01

0 10 20 40 60

rrm design group

DIG ALERT
DIAL TOLL FREE
811
AT LEAST 2 DAYS BEFORE YOU DIG

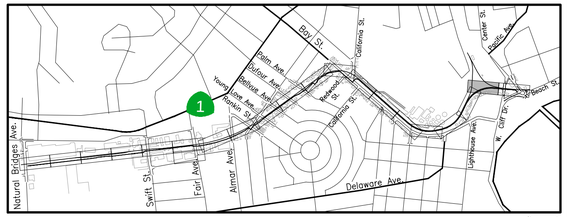

KEY MAP SCALE 1"=1500'-0"

REGISTERED LANDSCAPE ARCHITECT MICHAEL A. SHERIDAN No. 3750 STATE OF CALIFORNIA
PRELIMINARY NOT FOR CONSTRUCTION

REVISIONS

CITY OF SANTA CRUZ
PUBLIC WORKS DEPARTMENT
809 Center Street, Room 201
Santa Cruz, CA 95060

RAIL TRAIL SEGMENT 7
MULTI-USE TRAIL
CONSTRUCTION PLAN

REFERENCES	DATE	9/2/16	SCALE	AS SHOWN
FIELD BOOK:	DRAWN	KS		CP-1.20
DRAWING #: CP-0193-01-RC15	DESIGN	KS/MS	VAULT NO.	
	CHECKED	MS		

9/2/2016

Layout Tab Name: CP-1.20, Images: Xrefs: Sheet_MichelSteinmd.dwg, XT0193-01-RC15.dwg, XT0193-01-RC15.dwg, XB-0193-01-RC15.dwg, XRDNMP-0193-01-RC15.dwg, XRDNMP-0193-01-RC15.dwg, SECS_0193-01-RC15.dwg, XC-0193-01-RC15.dwg, XC-0193-01-RC15.dwg, XC-0193-01-RC15.dwg
N:\000\0193-01-RC15-Rail-Trail-Segment-7\Planning\ConDocs\AutoCAD\CP-0193-01-RC15.dwg, Plotted By: MBisdolewski, Plotted: Sep 02, 2016 - 4:57pm